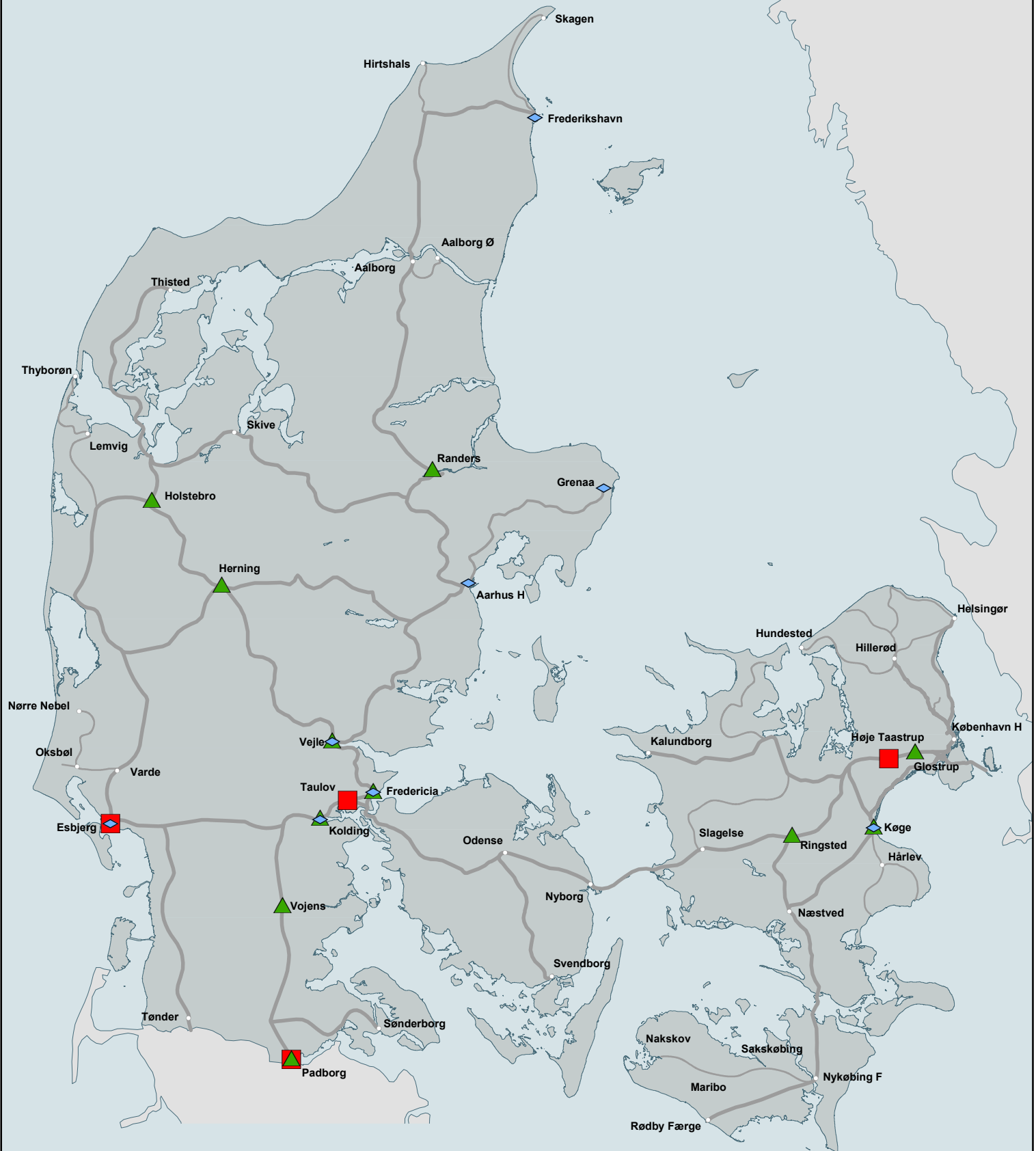





# Appendix 3.1C Lines open for freight traffic



-  Operational port line
-  Loading area
-  Intermodal terminals with obligation to provide access

Valid till:  
**2017**

Produced by:  
Banedanmark, Banedata GIS  
© Banedanmark d. 13.02.2017  
Version 1.01